



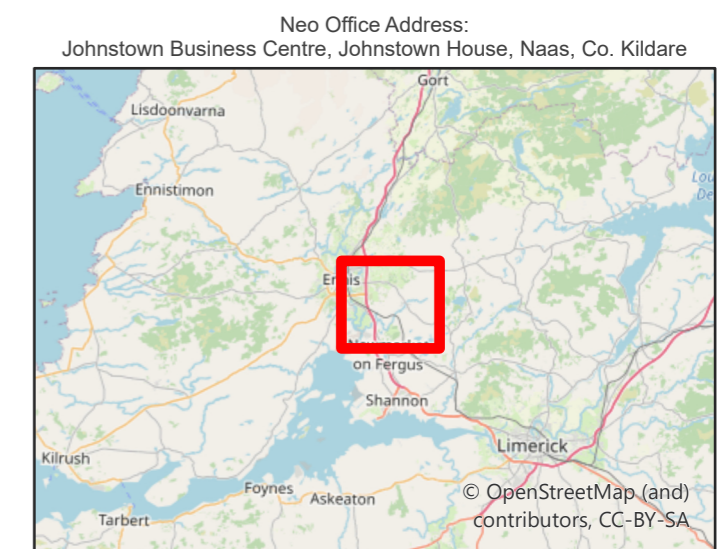
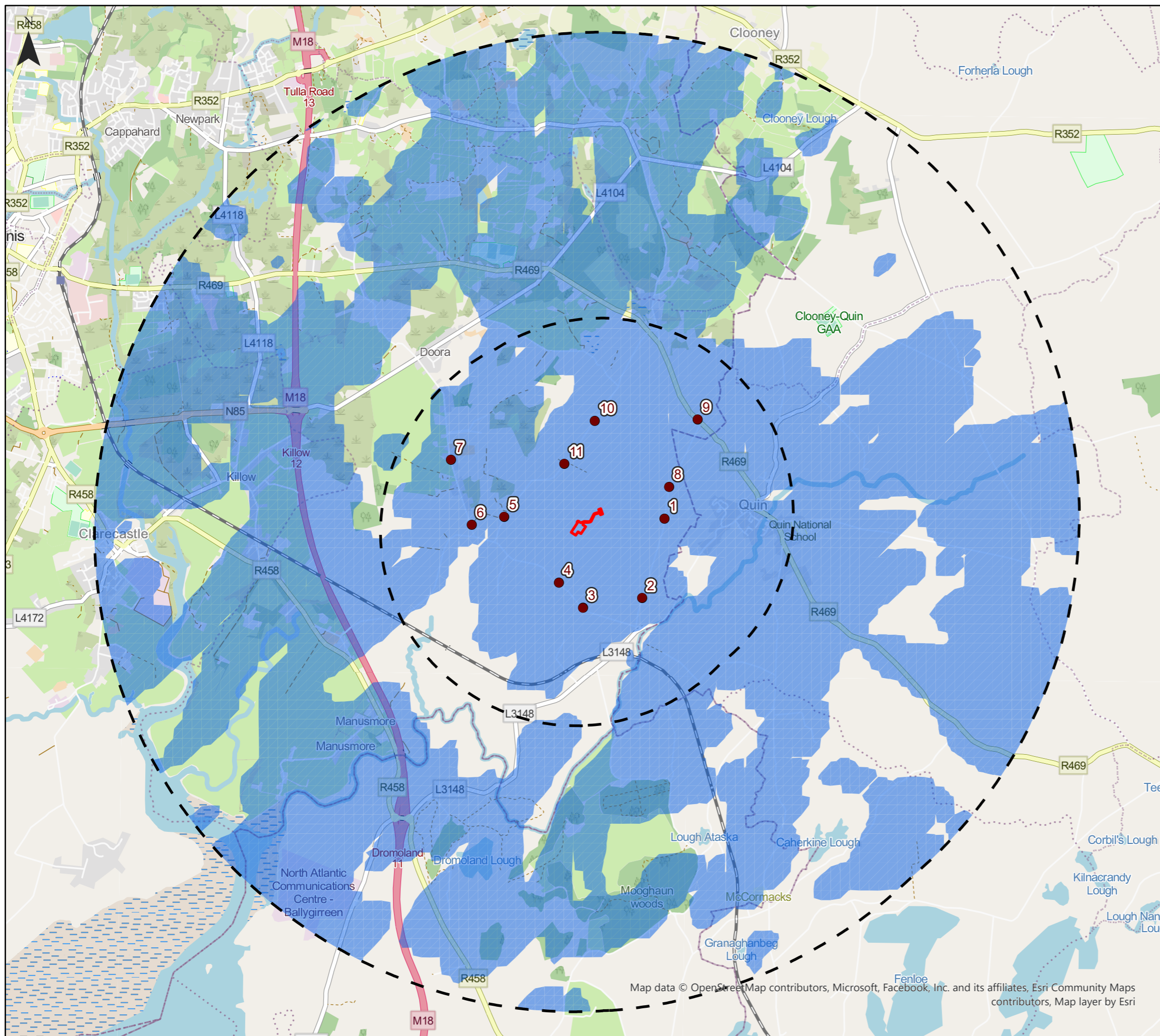


# Coolshamrock SID Viewpoint Locations with Zone of Theoretical Visibility Figure 1.3

## Key

-  Development Boundary
-  2km, 5km Study Area
-  Viewpoint Locations
-  Zone of Theoretical Visibility



Map data © OpenStreetMap contributors, Microsoft, Facebook, Inc. and its affiliates, Esri Community Maps contributors, Map layer by Esri

0 1.25 2.5 5 Kilometers

Date: 17/01/2023  
 Drawn By: Jamie McGhee  
 Scale (A3): 1:40,000  
 Drawing No: NEO00848/0031/A

