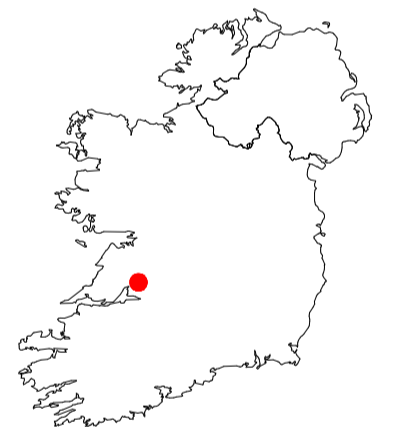


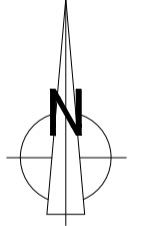
- KEY:**
- PLANNING APPLICATION BOUNDARY
(OUTSIDE EDGE OF LINE DENOTES BOUNDARY)
 - SOLAR FARM SITE BOUNDARY -
PLANNING REF 22/586
(OUTSIDE EDGE OF LINE DENOTES BOUNDARY)
 - LANDOWNER BOUNDARY
(INSIDE EDGE OF LINE DENOTES BOUNDARY)
 - ➔ SITE ENTRANCE

- Map Series:**
- 1:2500: 4381(B, D), 4382 (A, C)
 - 1:5000: 4381, 4382

Produced by: Francesco Ghergo
Renewable Energy Systems Ltd
 Registered Office: Beaufort Court,
 Egg Farm Lane, Kings Langley,
 Hertfordshire, WD48LR



SITE LOCATION - NOT TO SCALE



2	FG	MK	RB	2022-11-14	Minor update
1	FG	MK	RB	2022-10-10	First Issue
ISSUE	DRAWN	CHKD	APPD	DATE	REVISION NOTES
PURPOSE				COORDINATES	
PERMITTING				IRENET95 ITM	
SCALE	1:2,500	@ A1	LEVEL DATUM	N/A	
LAYOUT DWG	N/A		T.LAYOUT NO.	N/A	

PROJECT TITLE: COOLSHAMROCK SOLAR

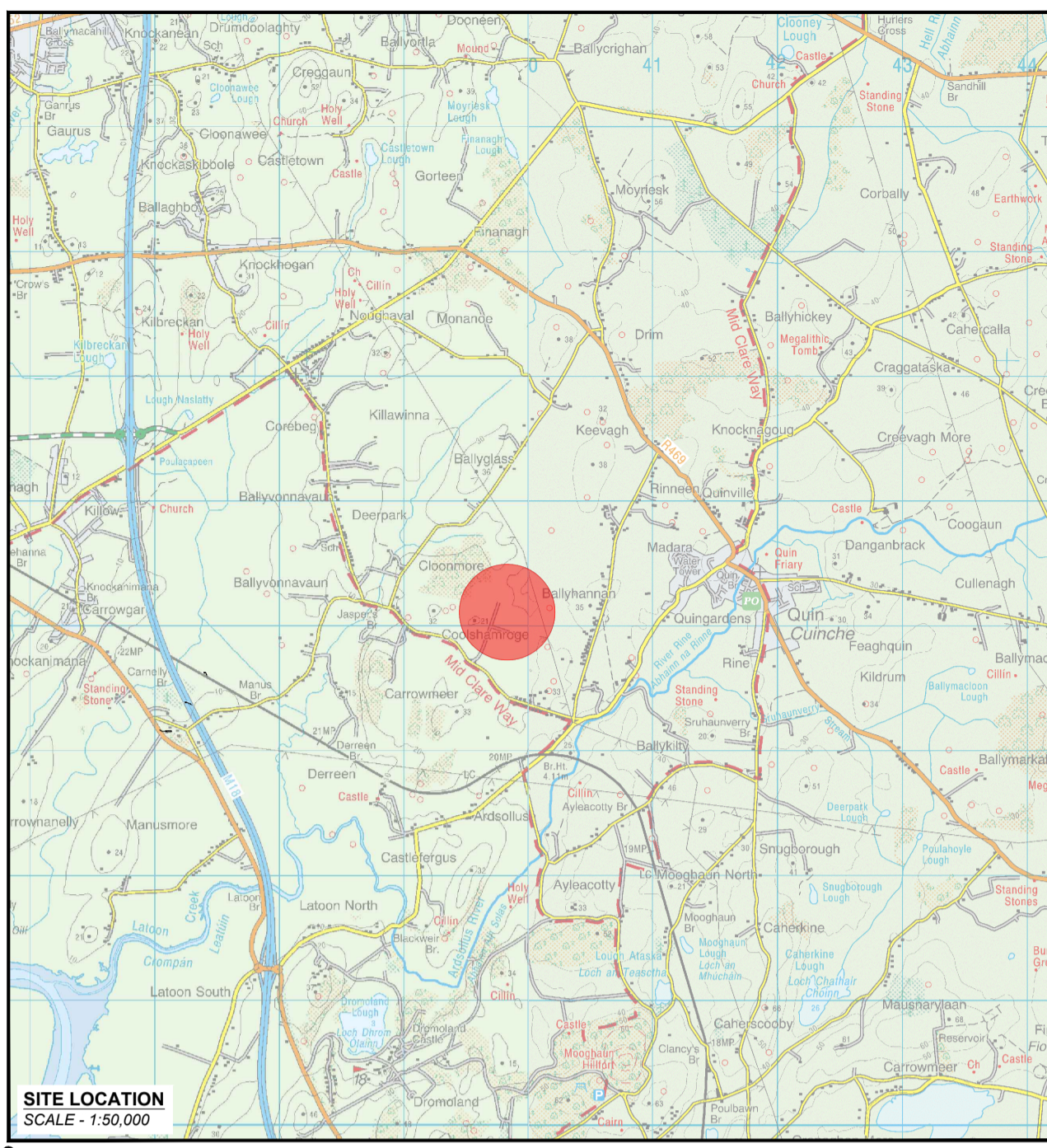
DRAWING TITLE: **FIGURE 1
SUBSTATION
SITE LOCATION**

RES DRAWING NUMBER: 04831-RES-PRO-DR-PT-101 REV 2

THIS DRAWING IS THE PROPERTY OF RENEWABLE ENERGY SYSTEMS LIMITED AND NO REPRODUCTION MAY BE MADE IN WHOLE OR IN PART WITHOUT PERMISSION



BEAUFORT COURT,
EGG FARM LANE,
KINGS LANGLEY,
HERTS WD4 8LR, UK
TEL: +44 (0) 1923 290200
WWW.RES-GROUP.COM



SITE LOCATION
SCALE: 1:50,000

X - 538827
Y - 674393

X - 538827
Y - 673478

X - 539250
Y - 674851

X - 540590
Y - 674851

X - 540590
Y - 673478

LOCATION OF SITE NOTICE 1
(X= 539641 Y= 673659)

